

**APPLICATION FOR A LAWFUL DEVELOPMENT CERTIFICATE FOR PROPOSED USE
OR DEVELOPMENT IN RELATION TO THE DUAL TRACKING OF THE METRO
RAILWAY BETWEEN PELAW AND JARROW STATIONS (“THE PROJECT”)**


SUPPORTING TECHNICAL NOTE

APPENDIX 1

This map is reproduced from Ordnance Survey material with permission of Ordnance Survey on behalf of the controller of Her Majesty's Stationery Office © Crown copyright. Unauthorised reproduction infringes Crown copyright and may lead to prosecution or civil proceedings.
 Nexus, O.S. Licence No. LA08944L © Crown copyright. All rights reserved.

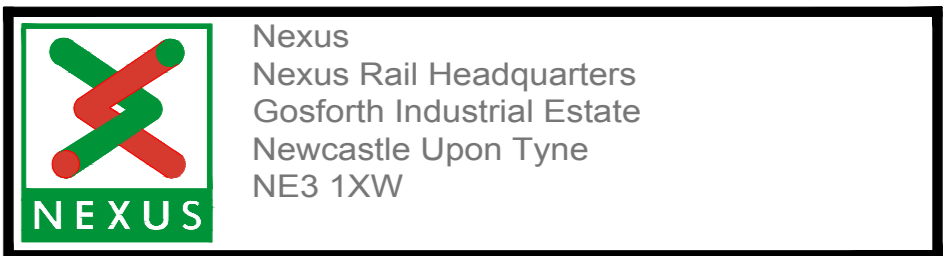
NOTES

1. ALL DIMENSIONS ARE IN MILLIMETRES UNLESS NOTED OTHERWISE



Rev	Date	Description	Drwn	Chd	Appd

Do not scale. Uncontrolled when printed. Please advise any anomalies with this drawing to the Nexus Engineering Drawing Office. This drawing is the sole property and copyright of Nexus and may not be disclosed to any third party or reproduced in whole or in part without the prior written consent of an authorised representative of Nexus. Copyright © Nexus



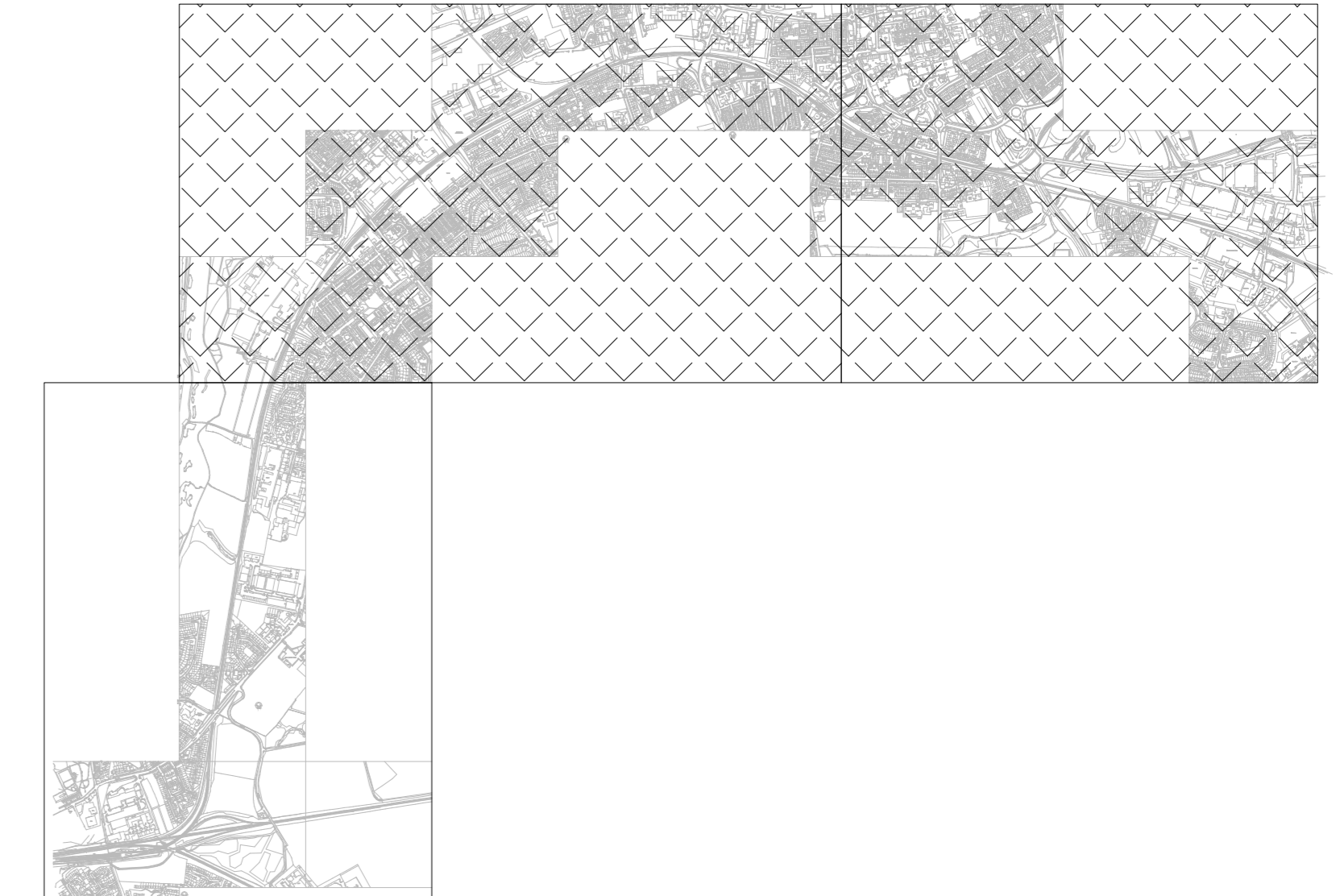
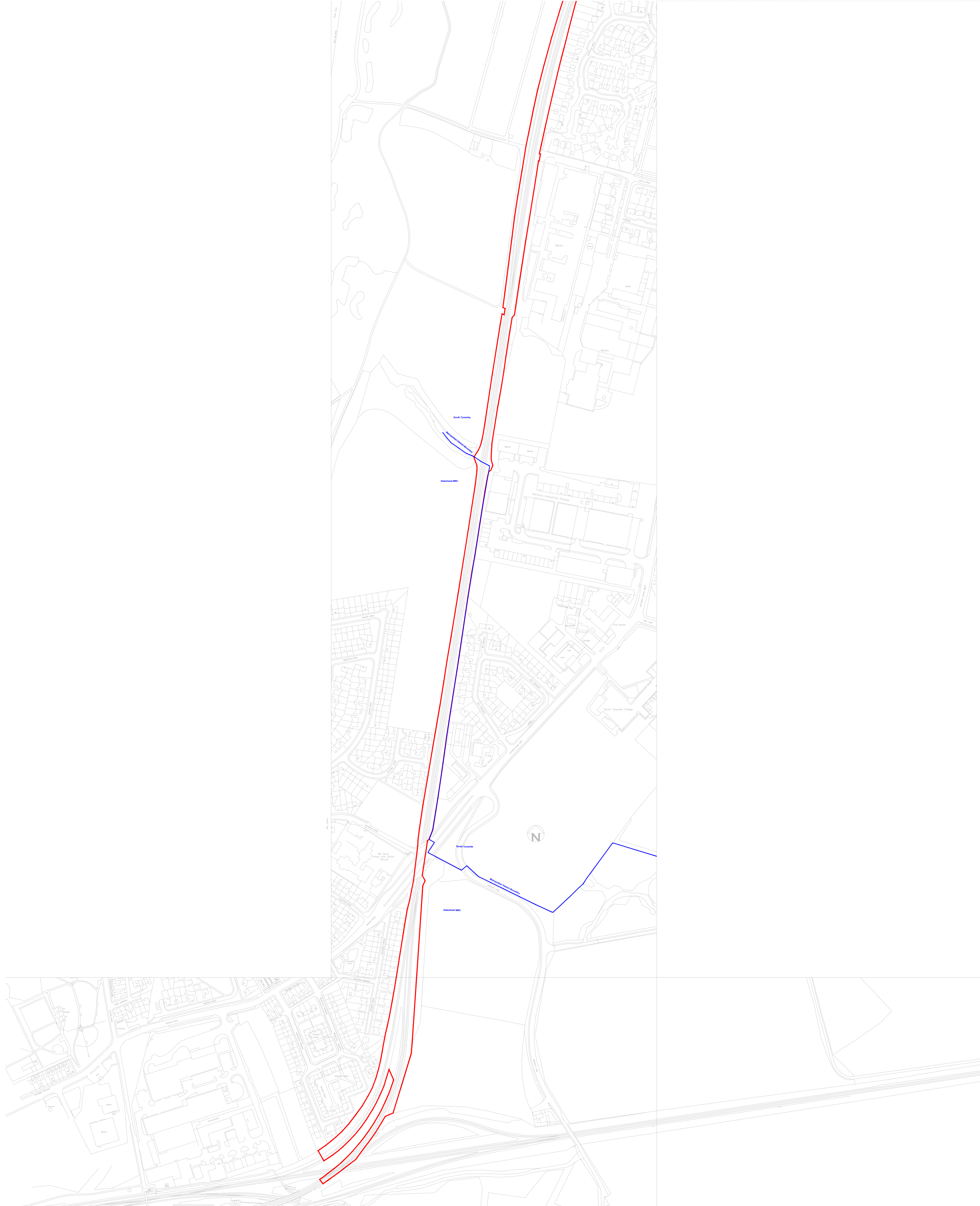
Drawing Status	PLANNING
Title	METRO FLOW SOUTH TYNESIDE & GATESHEAD CLOPUD REDLINE DRAWING

Drawn by	Checked	Approved	Date	Scale
AMCS	TH	CM	10.06.2020	1:5000
Drawing Number	BB025-20200610-001			Revision
				-

This map is reproduced from Ordnance Survey material with permission of Ordnance Survey on behalf of the controller of Her Majesty's Stationery Office © Crown copyright. Unauthorised reproduction infringes Crown copyright and may lead to prosecution or civil proceedings.
 Nexus, O.S. Licence No. LA08944L © Crown copyright. All rights reserved.

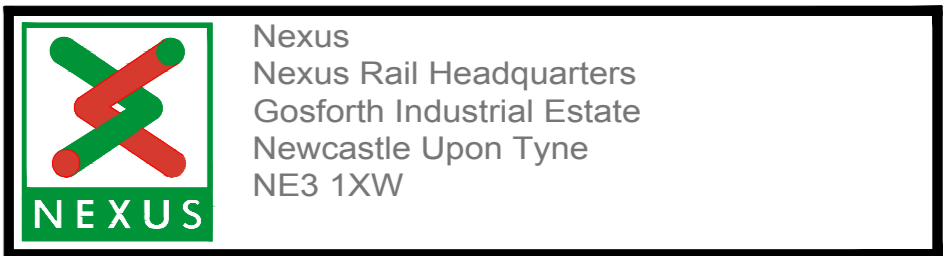
NOTES

1. ALL DIMENSIONS ARE IN MILLIMETRES UNLESS NOTED OTHERWISE



Rev	Date	Description	Drwn	Chd	Appd

Do not scale. Uncontrolled when printed. Please advise any anomalies with this drawing to the Nexus Engineering Drawing Office. This drawing is the sole property and copyright of Nexus and may not be disclosed to any third party or reproduced in whole or in part without the prior written consent of an authorised representative of Nexus. Copyright © Nexus



Nexus
 Nexus Rail Headquarters
 Gosforth Industrial Estate
 Newcastle Upon Tyne
 NE3 1XW

Drawing Status **PLANNING**

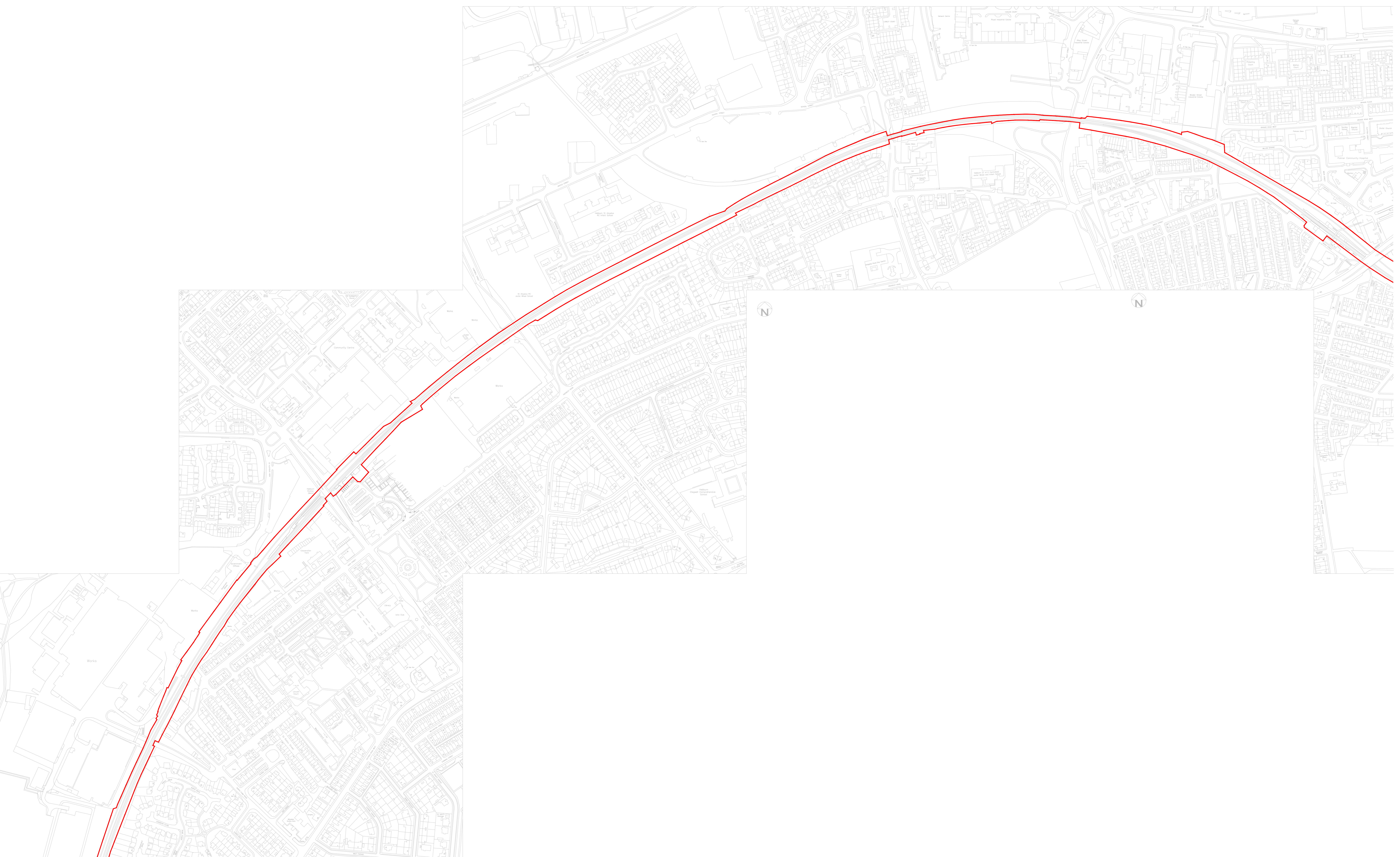

Title
**METRO FLOW
 SOUTH TYNESIDE & GATESHEAD CLOPUD
 REDLINE DRAWING (Sheet 1 of 3)**

Drawn by	Checked	Approved	Date	Scale
AMcS	TH	CM	10.06.2020	1:2500
Drawing Number				Revision
BB025-20200610-002 (Sheet 1 of 3)				-

This map is reproduced from Ordnance Survey material with permission of Ordnance Survey on behalf of the controller of Her Majesty's Stationery Office © Crown copyright. Unauthorised reproduction infringes Crown copyright and may lead to prosecution or civil proceedings.
 Nexus, O.S. Licence No. LA08944L © Crown copyright. All rights reserved.

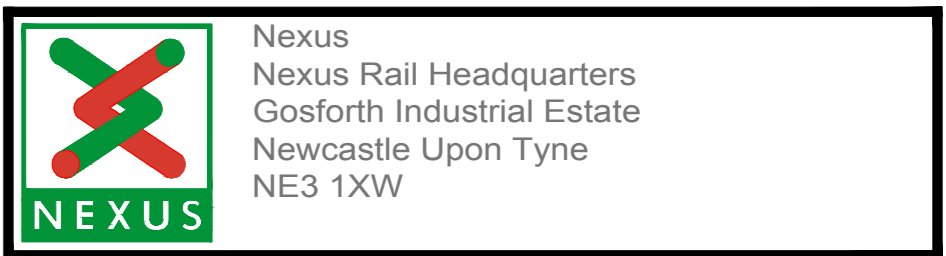
NOTES

1. ALL DIMENSIONS ARE IN MILLIMETRES UNLESS NOTED OTHERWISE



Rev	Date	Description	Drawn	Chd	Appd

Do not scale. Uncontrolled when printed. Please advise any anomalies with this drawing to the Nexus Engineering Drawing Office. This drawing is the sole property and copyright of Nexus and may not be disclosed to any third party or reproduced in whole or in part without the prior written consent of an authorised representative of Nexus. Copyright © Nexus



Drawing Status: **PLANNING**

Title:
**METRO FLOW
 SOUTH TYNESIDE & GATESHEAD CLOPUD
 REDLINE DRAWING (Sheet 2 of 3)**

Drawn by	Checked	Approved	Date	Scale
AMCS	TH	CM	10.06.2020	1:2500
Drawing Number				Revision
BB025-20200610-002 (Sheet 2 of 3)				-